

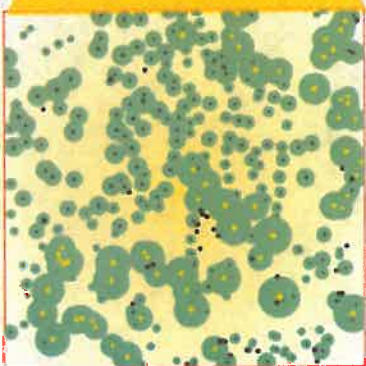


East Fork Stem Mapped Macroplots

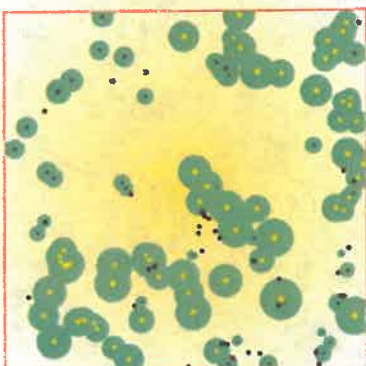
East Fork Site

1.4 acre precision mapped plot (mapped after ecological restoration marking)

Pre-treatment



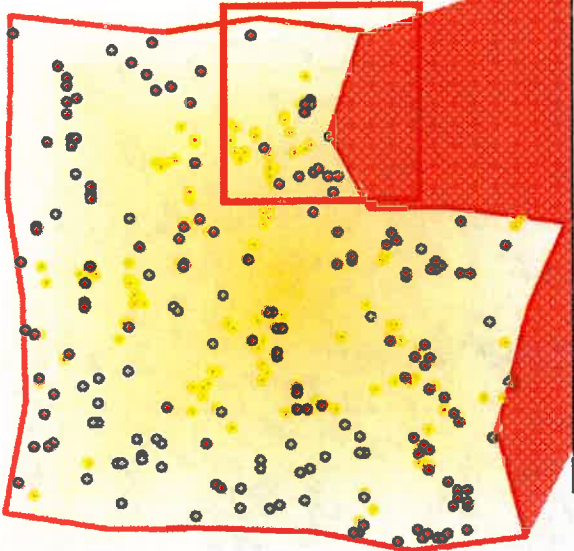
Post-treatment*



Precision Mapped Stand Characteristics


	Pre	Post
Trees per Acre	200.9	66.7
Canopy Cover	45.8%	29.1%

7.82 acre GPS Mapped Presettlement Evidence Plot



* Expected post-harvest structure predicted from tree markings

Approximately 250 x 250 ft



GPS Mapped Presettlement Evidences per Acre

Dead Evidence (snags, stumps, stump holes, etc...)	24.9
Live presettlement pines	19.6
Total	44.5

